

General Information

Urbanized Area (UZA) Statistics - 2010 Census

Decatur, AL
58 Square Miles
70,436 Population
392 Pop. Rank out of 498 UZAs

Other UZAs Served

0 Alabama Non-UZA

Service Area Statistics

574 Square Miles
111,064 Population

Service Consumption

136,965 Annual Unlinked Trips (UPT)

Service Supplied

535,576 Annual Vehicle Revenue Miles (VRM)
43,275 Annual Vehicle Revenue Hours (VRH)

Database Information

NTDID: 40111

Reporter Type: Small Systems Reporter

Financial Information

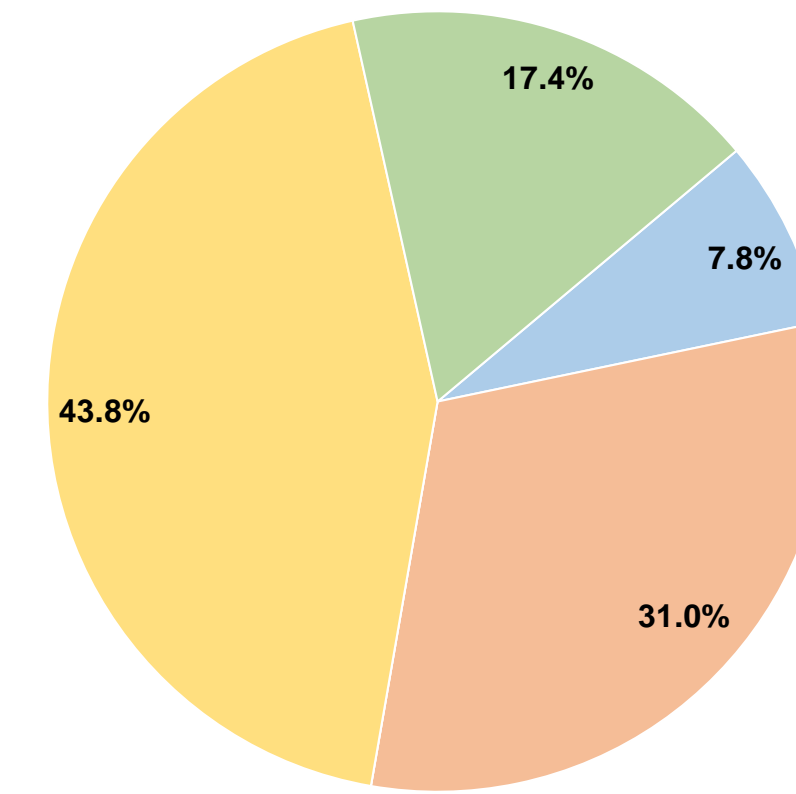
Sources of Operating Funds Expended

Fare Revenues	\$99,756	7.8%
Local Funds	\$394,144	31.0%
State Funds	\$0	0.0%
Federal Assistance	\$556,607	43.8%
Other Funds	\$221,003	17.4%
Total Operating Funds Expended	\$1,271,510	100.0%

Sources of Capital Funds Expended

Fare Revenues	\$0
Local Funds	\$0
State Funds	\$0
Federal Assistance	\$0
Other Funds	\$0
Total Capital Funds Expended	\$0

Operating Funding Sources



Modal Characteristics

Operation Characteristics

Vehicles Operated at Maximum Service

Mode	Directly Operated	Purchased Transportation	Operating Expenses	Fare Revenues	Uses of Capital Funds	Annual Unlinked Trips	Annual Vehicle Revenue Miles	Annual Vehicle Revenue Hours	Average Fleet Age in Years ¹
Demand Response	28	-	\$1,271,510	\$99,756	\$0	136,965	535,576	43,275	3.7
Total	28	-	\$1,271,510	\$99,756	\$0	136,965	535,576	43,275	

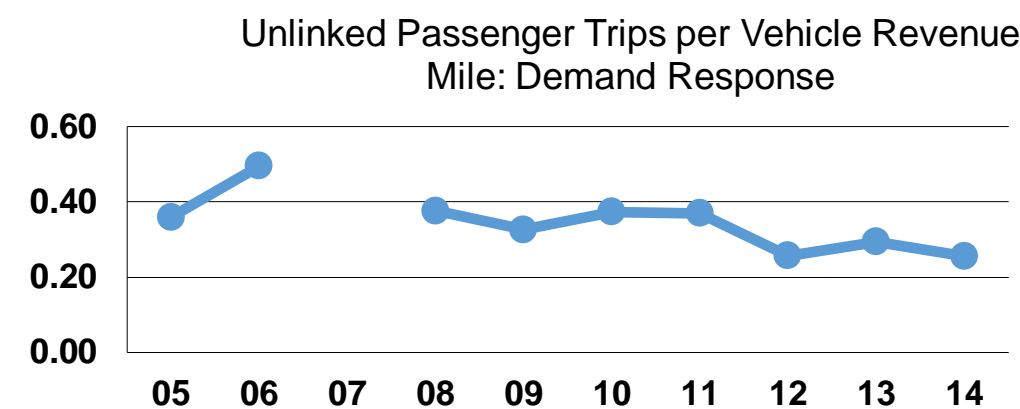
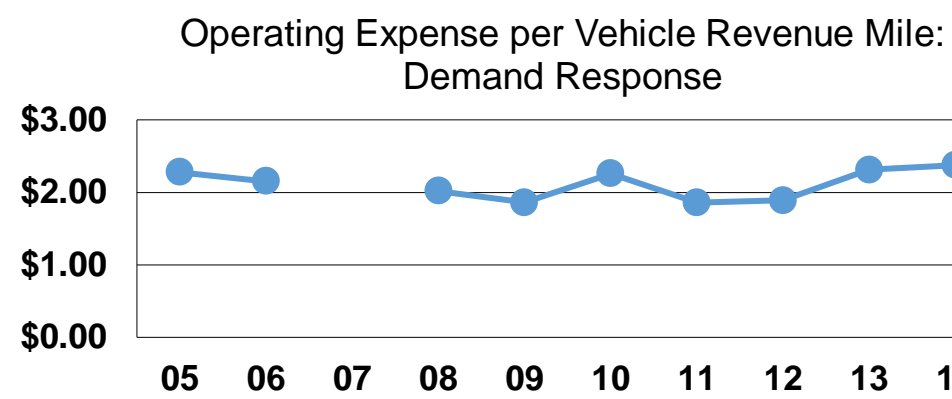
Performance Measures

Service Efficiency

Mode	Operating Expenses per Vehicle Revenue Mile	Operating Expenses per Vehicle Revenue Hour
Demand Response	\$2.37	\$29.38
Total	\$2.37	\$29.38

Service Effectiveness

Mode	Operating Expenses per Unlinked Passenger Trip	Unlinked Trips per Vehicle Revenue Mile	Unlinked Trips per Vehicle Revenue Hour
Demand Response	\$9.28	0.3	3.2
Total	\$9.28	0.3	3.2



Notes:

¹Demand Response - Taxi (DT) and non-dedicated fleets do not report fleet age data.