

Autonomous Municipality of Ponce (MAP)

2014 Annual Agency Profile

General Information

Urbanized Area (UZA) Statistics - 2010 Census

Ponce, PR
44 Square Miles
149,539 Population
218 Pop. Rank out of 498 UZAs

Service Area Statistics

40 Square Miles
79,650 Population

Service Consumption

1,026,086 Annual Unlinked Trips (UPT)

Service Supplied

168,058 Annual Vehicle Revenue Miles (VRM)
17,640 Annual Vehicle Revenue Hours (VRH)

Database Information

NTDID: 40234
Reporter Type: Small Systems Reporter

Financial Information

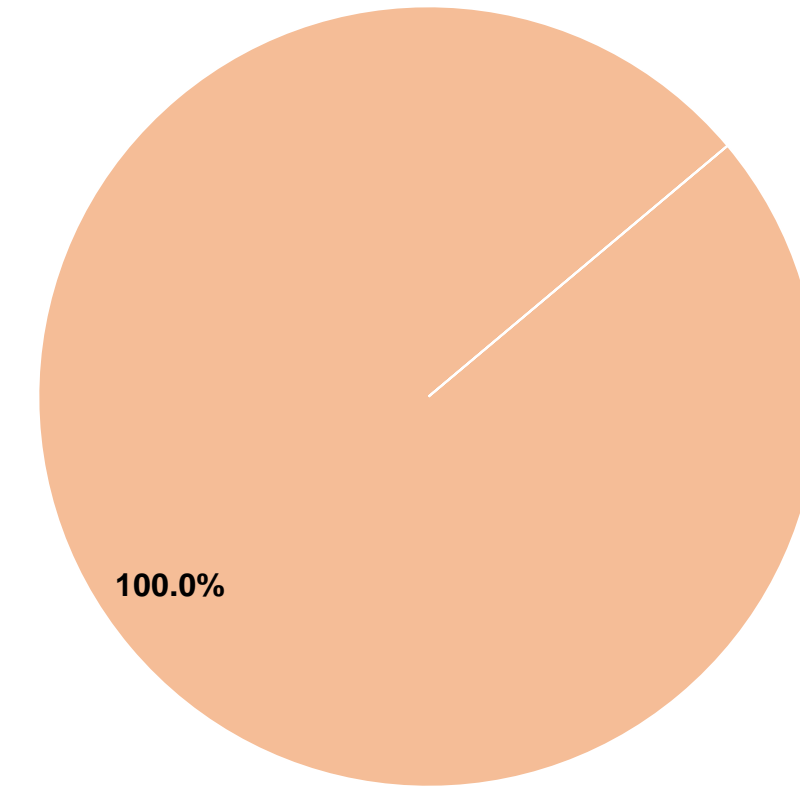
Sources of Operating Funds Expended

Fare Revenues	\$0	0.0%
Local Funds	\$1,047,741	100.0%
State Funds	\$0	0.0%
Federal Assistance	\$0	0.0%
Other Funds	\$0	0.0%
Total Operating Funds Expended	\$1,047,741	100.0%

Sources of Capital Funds Expended

Fare Revenues	\$0
Local Funds	\$0
State Funds	\$0
Federal Assistance	\$0
Other Funds	\$0
Total Capital Funds Expended	\$0

Operating Funding Sources



Modal Characteristics

Operation Characteristics

Vehicles Operated at Maximum Service

Mode	Directly Operated	Purchased Transportation	Operating Expenses	Fare Revenues	Uses of Capital Funds	Annual Unlinked Trips	Annual Vehicle Revenue Miles	Annual Vehicle Revenue Hours	Average Fleet Age in Years ¹
Bus	7	-	\$1,047,742	\$0	\$0	1,026,086	168,058	17,640	2.0
Total	7	-	\$1,047,742	\$0	\$0	1,026,086	168,058	17,640	

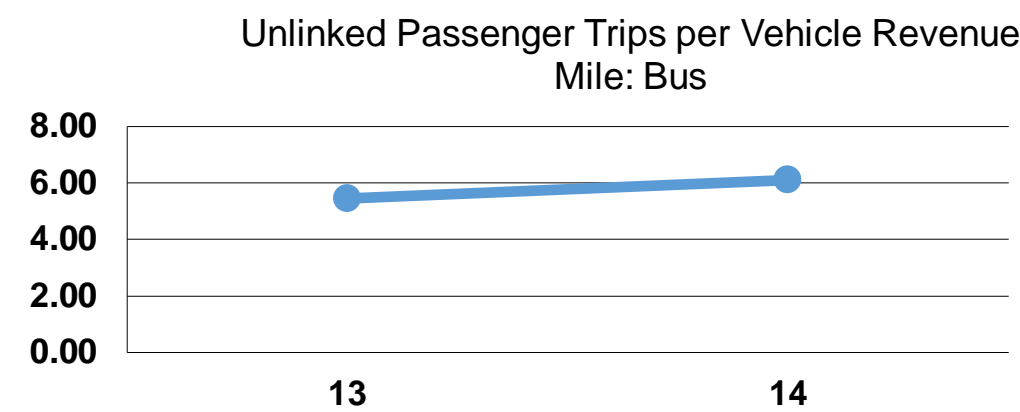
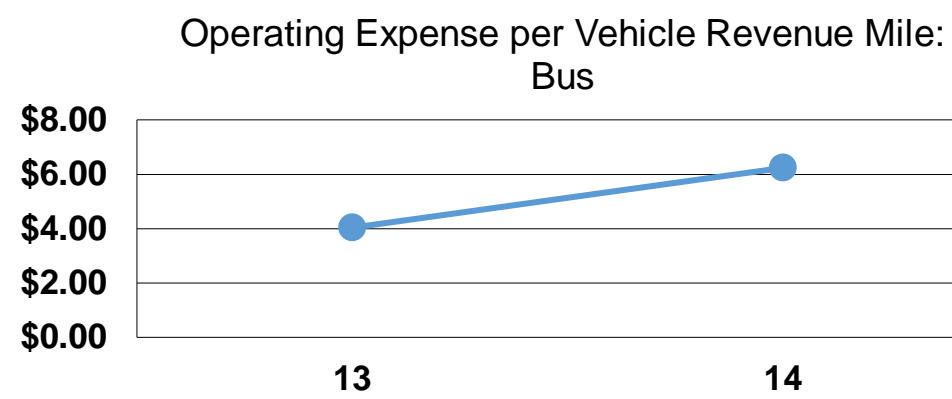
Performance Measures

Service Efficiency

Mode	Operating Expenses per Vehicle Revenue Mile	Operating Expenses per Vehicle Revenue Hour
Bus	\$6.23	\$59.40
Total	\$6.23	\$59.40

Service Effectiveness

Mode	Operating Expenses per Unlinked Passenger Trip	Unlinked Trips per Vehicle Revenue Mile	Unlinked Trips per Vehicle Revenue Hour
Bus	\$1.02	6.1	58.2
Total	\$1.02	6.1	58.2



Notes:

¹Demand Response - Taxi (DT) and non-dedicated fleets do not report fleet age data.